

Property Owners Signing The Petition

Page of

- Your municipal property tax bill will provide the property description and parcel roll number.
- In rural areas, the property description should be in the form of (part) lot and concession and civic address.
- In urban areas, the property description should be in the form of street address and lot and plan number if available.
- If you have more than two properties, please take copy(ies) of this page and continue to list them all.

Number Property Description

Ward or Geographic Township

Parcel Roll Number

I hereby petition for drainage for the land described and acknowledge my financial obligations.

Ownership

☐ Sole Ownership

Owner Name (Last, First Name) (Type/Print)

Signature

Date (yyyy/mm/dd)

☐ Partnership (Each partner in the ownership of the property must sign the petition form)

Owner Name (Last, First Name) (Type/Print)

Signature

Date (yyyy/mm/dd)

☒ Corporation (The individual with authority to bind the corporation must sign the petition)

Name of Signing Officer (Last, First Name) (Type/Print)

Signature

Name of Corporation
JASLE Properties Ltd.

Position Title
Secretary/Treasurer

I have the authority to bind the Corporation.

Position Title

Date (yyyy/mm/dd)

Ward or Geographic Township
Looman Sue

Date (yyyy/mm/dd)
2021/03/01

Number Property Description

Ward or Geographic Township

Parcel Roll Number

I hereby petition for drainage for the land described and acknowledge my financial obligations.

Ownership

☐ Sole Ownership

Owner Name (Last, First Name) (Type/Print)

Signature

Date (yyyy/mm/dd)

☐ Partnership (Each partner in the ownership of the property must sign the petition form)

Owner Name (Last, First Name) (Type/Print)

Signature

Date (yyyy/mm/dd)

☒ Corporation (The individual with authority to bind the corporation must sign the petition)

Name of Signing Officer (Last, First Name) (Type/Print)

Signature

Name of Corporation
South Grove Meadows INC

Position Title
V.P.

Position Title
Emil PATTYN

I have the authority to bind the Corporation.

Date (yyyy/mm/dd)

Date (yyyy/mm/dd)
2021/3/18

☐ Check here if additional sheets are attached

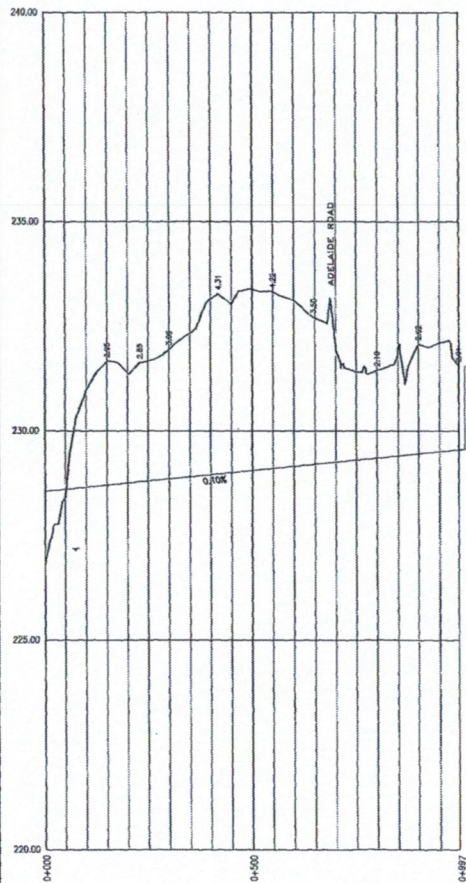
Petitioners become financially responsible as soon as they sign a petition.

- Once the petition is accepted by council, an engineer is appointed to respond to the petition. *Drainage Act, R.S.O. 1990, c. D. 17 subs. 8(1).*
- After the meeting to consider the preliminary report, if the petition does not comply with section 4, the project is terminated and the original petitioners are responsible in equal shares for the costs. *Drainage Act, R.S.O. 1990, c. D. 17 subs. 10(4).*
- After the meeting to consider the final report, if the petition does not comply with section 4, the project is terminated and the original petitioners are responsible for the costs in shares proportional to their assessment in the engineer's report. *Drainage Act, R.S.O. 1990, c. D. 17 s. 43.*
- If the project proceeds to completion, a share of the cost of the project will be assessed to the involved properties in relation to the assessment schedule in the engineer's report, as amended on appeal. *Drainage Act, R.S.O. 1990, c. D. 17 s. 61.*

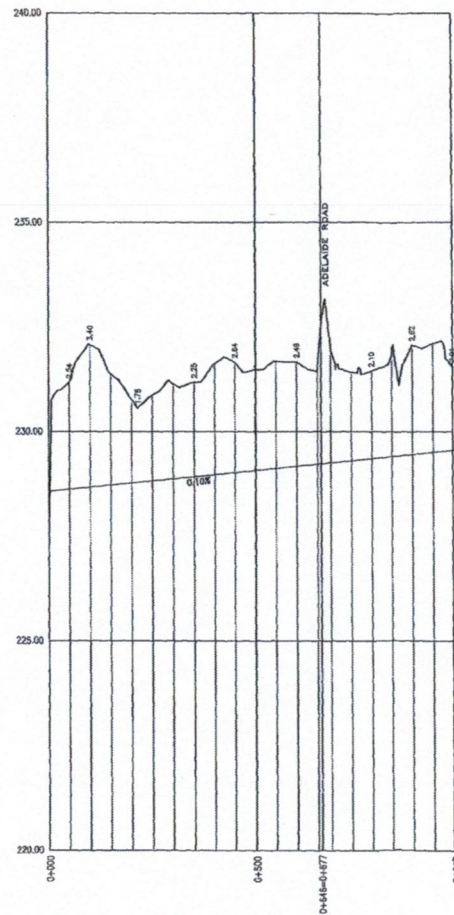
Notice of Collection of Personal Information

Any personal information collected on this form is collected under the authority of the *Drainage Act, R.S.O. 1990, c. D. 17* and will be used for the purposes of administering the Act. Questions concerning the collection of personal information should be directed to: where the form is addressed to a municipality (*municipality to complete*)

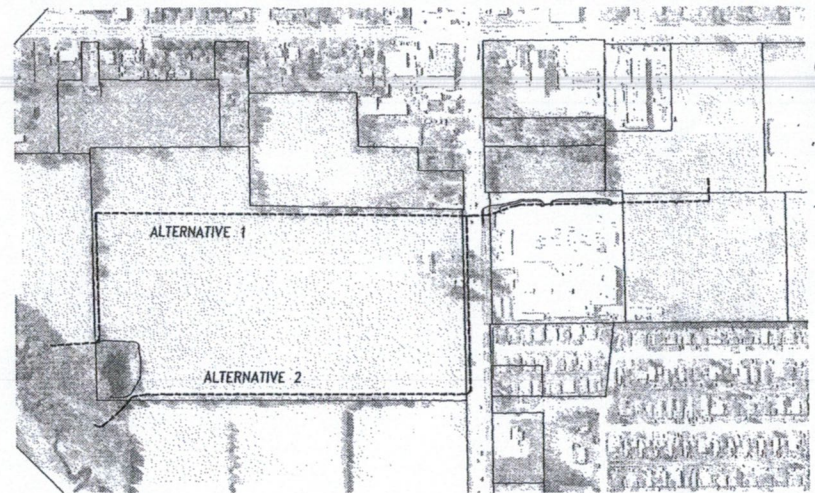
and where the form is addressed to a territory without municipal organization, the Drainage Coordinator, Ministry of Agriculture, Food and Rural Affairs, 1 Stone Rd W, Guelph ON N1G 4Y2, 518 826-3552.



ALTERNATIVE 2



ALTERNATIVE 1



PROPOSALS

Municipality of Strathroy-Caradoc

Drawn By:	Check By:	Revise By:	DATE
MATT STEPHENSON			
END - 0000			
Drawn By: BSC	Field Book	Job No.	Drawing No.
DATE: JULY 2000	D-111	2260P13	1 of 1
PLAN, PROFILE, & DETAIL			
SPRIET ASSOCIATES LIMITED			
LONDON CONSULTING ENGINEERS			
30 - 300 - 10000 - 10000 416-490-4000 FAX 416-490-4000			

**Petition for Drainage Works by Owners
Form 1**
Drainage Act, R.S.O. 1990, c. D.17, clause 4(1)(a) or (b)

This form is to be used to petition municipal council for a new drainage works under the *Drainage Act*. It is not to be used to request the improvement or modification of an existing drainage works under the *Drainage Act*.

To: The Council of the Corporation of the Municipality of Strathroy-Caradoc

The area of land described below requires drainage (provide a description of the properties or the portions of properties that require drainage improvements)

CARADOC CON 9 N PT LOT 13 RP 34R1291 PT PARTS 1 4 AND 6 & Lands known as Southgrove Subdivision require an outlet for drainage purposes westerly through the Walmart/Canadian Tire/Strathroy Crossings Properties continuing west towards spring creek natural watercourse as the outlet, per attached plan.

In accordance with section 9(2) of the *Drainage Act*, the description of the area requiring drainage will be confirmed or modified by an engineer at the on-site meeting.

As owners of land within the above described area requiring drainage, we hereby petition council under subsection 4(1) of the *Drainage Act* for a drainage works. In accordance with sections 10(4), 43 and 59(1) of the *Drainage Act*, if names are withdrawn from the petition to the point that it is no longer a valid petition, we acknowledge responsibility for costs.

Purpose of the Petition (To be completed by one of the petitioners. Please type/print)

Contact Person (Last Name)	(First Name)	Telephone Number
Looman	Jamie	519 870-3979 ext.
Address		
Road/Street Number	Road/Street Name	
401	York St.	

Location of Project			
Lot	Concession	Municipality	Former Municipality (if applicable)
13	9	Strathroy-Caradoc	Caradoc

What work do you require? (Check all appropriate boxes)

- ☐ Construction of new open channel
☒ Construction of new tile drain
☐ Deepening or widening of existing watercourse (not currently a municipal drain)
☐ Enclosure of existing watercourse (not currently a municipal drain)
☐ Other (provide description ▼)

Name of watercourse (if known)

Spring Creek

Estimated length of project

1300 m

General description of soils in the area

Sand

What is the purpose of the proposed work? (Check appropriate box)

- ☐ Tile drainage only
 ☐ Surface water drainage only
 ☒ Both

26th

Petition filed this 1st day of March, 20 21

Name of Clerk (Last, first name)

Tranquilli, Fred

Signature

