

Petition for Drainage Works by Owners  
Form 1*Drainage Act, R.S.O. 1990, c. D.17, clause 4(1)(a) or (b)*

This form is to be used to petition municipal council for a new drainage works under the *Drainage Act*. It is not to be used to request the improvement or modification of an existing drainage works under the *Drainage Act*.

To: The Council of the Corporation of the Municipality of STRATHROY-CARADOC

The area of land described below requires drainage (provide a description of the properties or the portions of properties that require drainage improvements)

STRATHROY & DISTRICT CHRISTIAN RETIREMENT ASSOCIATION INC. IS REQUIRING A DRAINAGE OUTLET TO THE CABLE MUNICIPAL DRAIN TO ADDRESS STORM WATER MANAGEMENT ISSUES ON THEIR PROPERTY LOCATED ON 600 SAULSBURY AND 400 DOMINION ST. THE RETIREMENT ASSOCIATION IS PROPOSING A DEVELOPMENT EXPANSION WHICH FURTHER INCREASES THE NEED FOR A STORM OUTLET.

In accordance with section 9(2) of the *Drainage Act*, the description of the area requiring drainage will be confirmed or modified by an engineer at the on-site meeting.

As owners of land within the above described area requiring drainage, we hereby petition council under subsection 4(1) of the *Drainage Act* for a drainage works. In accordance with sections 10(4), 43 and 59(1) of the *Drainage Act*, if names are withdrawn from the petition to the point that it is no longer a valid petition, we acknowledge responsibility for costs.

**Purpose of the Petition** (To be completed by one of the petitioners. Please type/print)

Contact Person (Last Name) BAKKER	(First Name) GERRY	Telephone Number 519 245-6461 ext.
Address		
Road/Street Number 600	Road/Street Name SAULSBURY ST.	

## Location of Project

Lot 20	Concession 4	Municipality STRATHROY-CARADOC	Former Municipality (if applicable) STRATHROY
-----------	-----------------	-----------------------------------	--

What work do you require? (Check all appropriate boxes)

- ☐ Construction of new open channel  
☒ Construction of new tile drain  
☐ Deepening or widening of existing watercourse (not currently a municipal drain)  
☐ Enclosure of existing watercourse (not currently a municipal drain)  
☐ Other (provide description ▼)

Name of watercourse (if known)  
CABLE MUNICIPAL DRAIN

Estimated length of project  
220 M

General description of soils in the area  
CLAY

What is the purpose of the proposed work? (Check appropriate box)

- ☐ Tile drainage only ☐ Surface water drainage only ☒ Both

Petition filed this 26th day of March, 20 21

Name of Clerk (Last, first name)

TRANQUILLI, FRED

Signature


- Your municipal property tax bill will provide the property description and parcel roll number.
- In rural areas, the property description should be in the form of (part) lot and concession and civic address.
- In urban areas, the property description should be in the form of street address and lot and plan number if available.
- If you have more than two properties, please take copy(ies) of this page and continue to list them all.

Number	Property Description
600	SAULSBURY ST CON 4 PT LOT 20 RP 33R16379 PART 1
Ward or Geographic Township	Parcel Roll Number
STRATHROY - CARADOC	3916 000 120 04600 0000

I hereby petition for drainage for the land described and acknowledge my financial obligations.

**Ownership**

<input type="checkbox"/> Sole Ownership		
Owner Name (Last, First Name) (Type/Print)	Signature	Date (yyyy/mm/dd)
<input type="checkbox"/> Partnership (Each partner in the ownership of the property must sign the petition form)		
Owner Name (Last, First Name) (Type/Print)	Signature	Date (yyyy/mm/dd)


<input checked="" type="checkbox"/> Corporation (The individual with authority to bind the corporation must sign the petition)	
Name of Signing Officer (Last, First Name) (Type/Print)	Signature
WYMENGA, WILCO	
Name of Corporation	I have the authority to bind the Corporation.
STRATHROY DISTRICT CHRISTIAN RETIREMENT ASSOC.	
Position Title	Date (yyyy/mm/dd)
PRESIDENT	

Number	Property Description
400	DOMINION PLAN 239 PT LOTS 15, 16, 17, 18 + CON 4 SER PT LOT 20 RP 33R13200
Ward or Geographic Township	Parcel Roll Number
STRATHROY - CARADOC	PARTS 1+2 RP 33R13433 PART 1 3916 000 120 04400 0000

I hereby petition for drainage for the land described and acknowledge my financial obligations.

**Ownership**

<input type="checkbox"/> Sole Ownership		
Owner Name (Last, First Name) (Type/Print)	Signature	Date (yyyy/mm/dd)
<input type="checkbox"/> Partnership (Each partner in the ownership of the property must sign the petition form)		
Owner Name (Last, First Name) (Type/Print)	Signature	Date (yyyy/mm/dd)

<input checked="" type="checkbox"/> Corporation (The individual with authority to bind the corporation must sign the petition)	
Name of Signing Officer (Last, First Name) (Type/Print)	Signature
WYMENGA, WILCO	
Name of Corporation	I have the authority to bind the Corporation.
STRATHROY DISTRICT CHRISTIAN RETIREMENT ASSOC.	
Position Title	Date (yyyy/mm/dd)
PRESIDENT	

<input checked="" type="checkbox"/> Check here if additional sheets are attached	Clerk initial
--	---------------

**Petitioners become financially responsible as soon as they sign a petition.**


- Once the petition is accepted by council, an engineer is appointed to respond to the petition. *Drainage Act*, R.S.O. 1990, c. D. 17 subs. 8(1).
- After the meeting to consider the preliminary report, if the petition does not comply with section 4, the project is terminated and the original petitioners are responsible in equal shares for the costs. *Drainage Act*, R.S.O. 1990, c. D. 17 subs. 10(4).
- After the meeting to consider the final report, if the petition does not comply with section 4, the project is terminated and the original petitioners are responsible for the costs in shares proportional to their assessment in the engineer's report. *Drainage Act*, R.S.O. 1990, c. D. 17 s. 43.
- If the project proceeds to completion, a share of the cost of the project will be assessed to the involved properties in relation to the assessment schedule in the engineer's report, as amended on appeal. *Drainage Act*, R.S.O. 1990, c. D. 17 s. 61.

**Notice of Collection of Personal Information**

Any personal information collected on this form is collected under the authority of the *Drainage Act*, R.S.O. 1990, c. D.17 and will be used for the purposes of administering the Act. Questions concerning the collection of personal information should be directed to: where the form is addressed to a municipality (*municipality to complete*)

and where the form is addressed to a territory without municipal organization, the Drainage Coordinator, Ministry of Agriculture, Food and Rural Affairs, 1 Stone Rd W, Guelph ON N1G 4Y2, 519 826-3552.

## Location Map



Description:

File Number:

Created By:

Date: 1/20/2021

Scale: 1:4,514

### Legend

- ☐ Assessment Parcels
- ☐ Citations