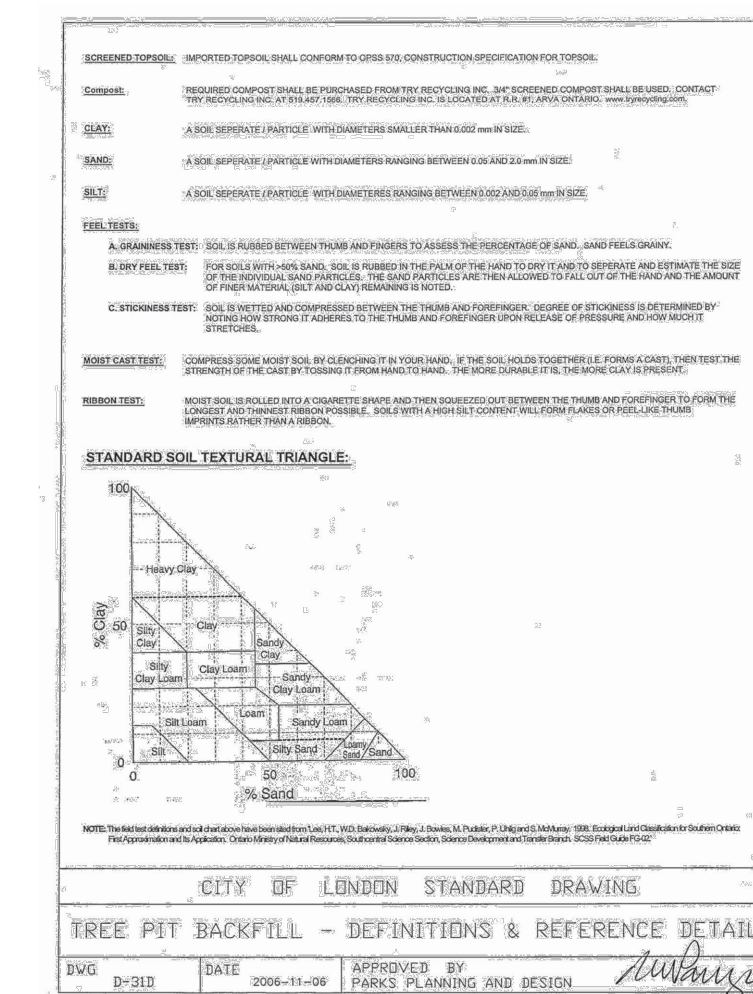
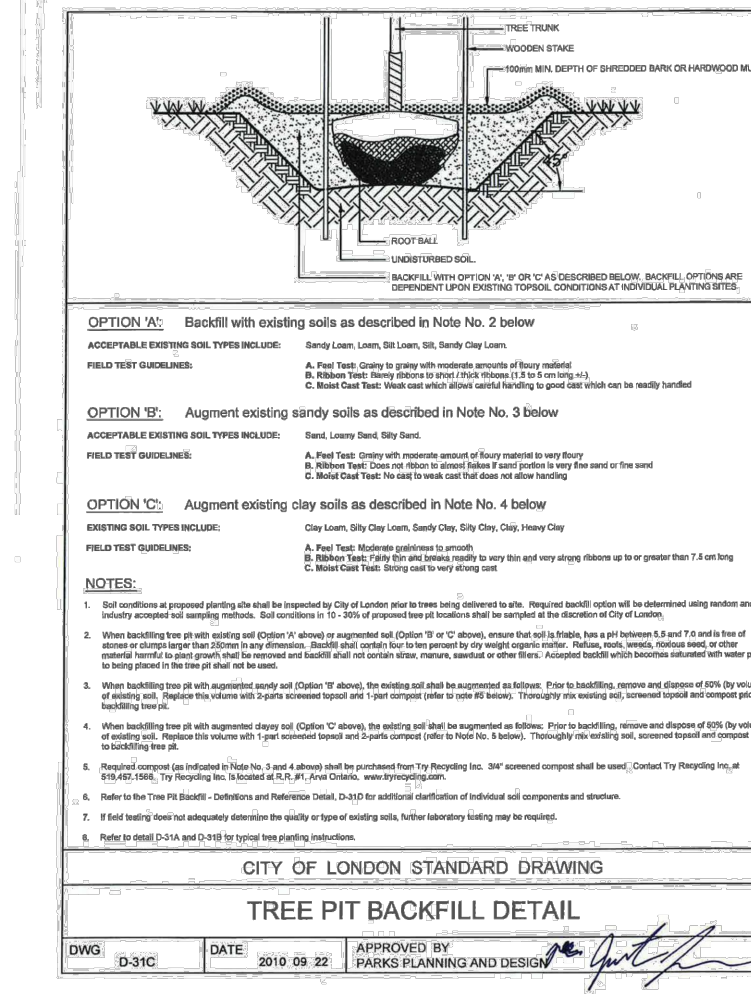
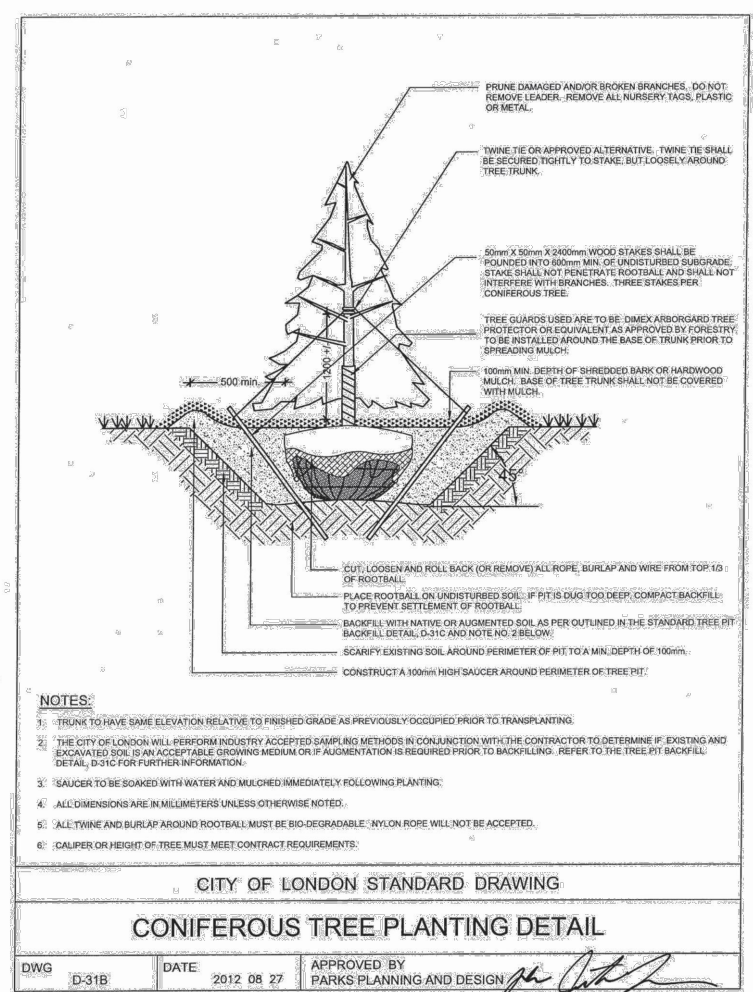
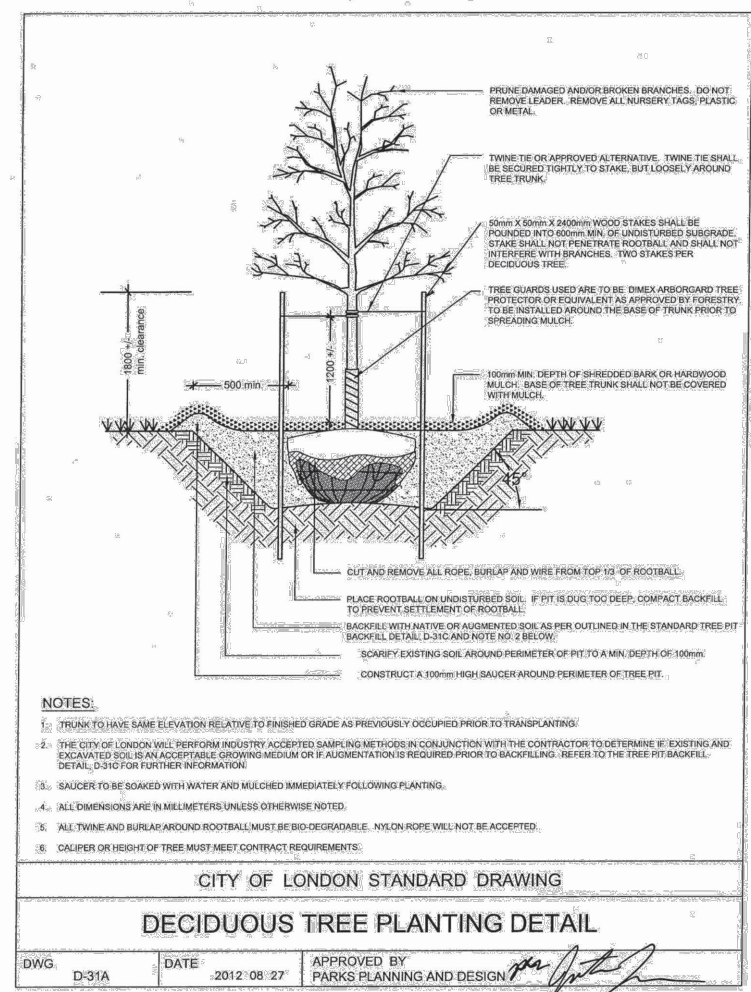


| Key | Qty | Botanical Name | Common Name | Size/Condition | Remarks |
|-------|-----|----------------|---------------------|----------------|---------|
| Trees | | | | | |
| Tc | 12 | Tilia cordata | SMALL-LEAVED LINDEN | 60mm WB | |
| Pg | 4 | Picea glauca | WHITE SPRUCE | 150cm WB | |

- GENERAL NOTES**
- All plant materials shall be #1 nursery stock meeting Canadian standards.
 - Stake all deciduous trees.
 - Dig all tree pits 500.0 mm larger all around than the root ball and place tree centred in pit on undisturbed soil. Backfill with parent material and replace debris (eg. Brick, dry wool, etc.) with screened topsoil.
 - For grading and drainage, see engineering plans.
 - All dimensions are in millimetres unless otherwise noted.
 - All plant materials to be guaranteed for two growing seasons from the date of provisional acceptance.
 - Prior to the commencement of construction, all existing underground utilities within the limits of the construction site shall be located and marked.
 - Any utilities damaged or disturbed during construction shall be repaired or replaced to the satisfaction of the contract administrator at the Contractor's expense.
 - Plant materials to be installed as shown; substitutions allowed only after consultation with the Contract Administrator.

LEGEND:

- FIRE HYDRANT
- PROPOSED REGISTERED PLAN LOT NUMBERS/BLOCK NUMBERS
- FIRE ROUTE SIGN
- LIGHT STANDARD
- PROPOSED DECIDUOUS TREE
- PROPOSED CONIFEROUS TREE



Z:\LD-00209 - HULL ROAD, STRATHROY VERTICAL DESIGN\LANDSCAPE DESIGN\LANDSCAPE PLAN\LANDSCAPE PLAN.dwg

| EXISTING SERVICES | DRAWING #, SOURCE | DATE | CONSTRUCTED SERVICES | COMPLETION | DETAILS | No. | REVISIONS | DATE | CONSULTANT | CONSULTANT OR DIVISION | ENGINEER'S STAMP | SCALE | TITLE | PROJECT No. |
|-------------------|-------------------|------|----------------------|------------|----------|-----|-------------------|-----------|------------|------------------------|------------------|-----------------|-------------------------------|---------------|
| | | | | | DESIGN | 1 | REVISED SITE PLAN | JULY 2024 | AH | | | HORIZ - 1 : 300 | MN 6 LOCKE HEIGHTS, STRATHROY | LD-00209 |
| | | | | | DRAWN BY | | | | | | | 3 0 6m | LANDSCAPE PLAN | |
| | | | | | CHECKED | | | | | | | | | SHEET No. |
| | | | | | APPROVED | | | | | | | | | L1 |
| | | | | | DATE | | | | | | | | | PLAN FILE No. |
| | | | | | | | | | | | | | | |



SCALE: HORIZ - 1 : 300
3 0 6m

TITLE: MN 6 LOCKE HEIGHTS, STRATHROY

PROJECT No.: LD-00209

SHEET No.: L1

PLAN FILE No.: