

Cloudpermit application number CA 3539015 P 2024 18
--

Pre-consultation information
By law 199 2007 requires pre submission consultation with a staff Planner to determine what supporting information is required, to verify payable fees, and to review the process. This application is incomplete unless you have a valid pre-submission letter.
Pre-consultation is not completed. Application number: CA-3539015-P-2024-18

Applicant, Property owner		
Last name melchers	First name Chris	Corporation or partnership
Street address [REDACTED]	Unit number	Lot / Con.
Municipality [REDACTED]	Postal code N0L1R0	Province [REDACTED]
Other phone	Mobile phone [REDACTED]	
Fax	Email [REDACTED]	

Subject Land Information		
Address	Legal description	Roll number
LAURA LN (Primary)	ADELAIDE CON 3 SER W PT LOT 22 RP 33R19421 PART 3	391600015008400000

1. APPLICANT INFORMATION

REGISTERED OWNER(S) OF THE SUBJECT LAND

For fields that don't apply, input N/A		
Name Chris Melchers	Address [REDACTED]	Town [REDACTED]

[REDACTED]	Cell [REDACTED]
------------	--------------------

Email [REDACTED]	Fax
---------------------	-----

Is the applicant different from the property owner?
 Yes No

Authorized agent authorized by the owner to file the application, if applicable

Is there an Authorized Agent? <input type="checkbox"/> Yes <input checked="" type="checkbox"/> No									
--	--	--	--	--	--	--	--	--	--

2. Holders of any mortgages, charges or other encumbrances

Do you know the names and addresses of the holders of any mortgages, charges or other encumbrances in respect of the subject land? <input type="checkbox"/> Yes <input checked="" type="checkbox"/> No	
---	--

3a. Current Official Plan land use designation

Official plan land use designation
residential

3b. Please explain how this application conforms to the Official Plan?

Please explain how this application conforms to the Official Plan? adding need residential dwellings

4a. Current Zoning

Current zoning
residential

B. Nature and extent of the rezoning

Please explain the nature and extent of the rezoning? the property has been rezoned to allow for multi family
--

C. Reason why the rezoning is requested

Please provide the reason why the rezoning is requested? was not zoned multi residential

5. DESCRIPTION OF SUBJECT LAND					
For fields that don't apply, input N/A					
Geographic township Strathroy Caradoc	Concession(s) 3	Lot(s) 22	Registered Plan not sure	Part(s) 22	Street Address 470 Darcy Dr
Municipal Roll Number 3916000-150-08400-0000					

6. Dimensions of subject land as a whole (in metric units)		
For fields that don't apply, input N/A		
Frontage 60m	Depth 130m	Area 7800sm

7. Access to subject land (please provide information for only those that apply to this property)	
For fields that don't apply, input N/A	
Provincial Highway: N/A	County Road: N/A
Municipal Road Darcy Dr	Other Public Road N/A
Right of Way: N/A	Water: Darcy Dr.
Ontario Regulation 545/06	
Item 15 to the Schedule of Ontario Regulation 545/06 applies only if access is by water.	

8. Existing uses of subject land
Describe all existing uses of the subject land residential

9. PLEASE INDICATE WHETHER THERE ARE ANY BUILDINGS OR STRUCTURES ON THE SUBJECT LAND?
Yes or No <input type="checkbox"/> Yes <input checked="" type="checkbox"/> No

10. Proposed uses of subject land
Describe all proposed uses of the subject land Multi family

11. Proposed buildings or structures on the subject lands
Please indicate whether any buildings or structures are proposed to be built on the subject land? <input checked="" type="checkbox"/> Yes <input type="checkbox"/> No

11a . types of buildings or structures proposed on the subject land and the specified measurements

Type of Building / Structure	Distance from front lot line	Distance from rear lot line	Distance from side lot lines	Height	Floor Area
multi family	10m	8.5m	2.4m	13.0 m	16322.0 m ²

12. Date subject land was acquired by the current owner

Please indicate the date when the subject land was acquired by the current owner (use this one)

nov/23

13. Length of time existing uses of subject land have continued

Please indicate the length of time that the existing uses of the subject land have continued

not sure

14. Water Supply

Water supply provided via?

- publicly owned and operated piped water system
 lake or other water body
 privately owned well or communal well

 Other

15. Sewage Disposal

Sewage disposal will be provided via?

- publicly owned and operated sanitary sewage system
 privy
 privately owned individual or communal septic system

 Other

16. permit development on privately owned and operated individual or communal septic systems

Please indicate if the application would permit development on privately owned and operated individual or communal septic systems, and more than 4500 litres of effluent produced per day as a result of the development being completed.

- Yes
 No

17. Storm Drainage

Storm drainage will be provided via?

- storm sewers swales municipal drainage ditches
- Other

18. minimum and maximum density and height requirements

Indicate the minimum and maximum density and height requirements if applicable

Height minimum
na

Height maximum
na

Density - minimum
na

Density - maximum
na

19. boundary of an area of settlement

Is this an application to implement an alteration to the boundary of an area of settlement or to implement a new area of settlement?

- Yes No

20. Employment Area

Does this application remove land from an area of employment?

- Yes No

21. Zoning Conditions

Are the subject lands within an area where zoning with conditions applies?

- Yes No

22. IS THE SUBJECT LAND THE SUBJECT OF:**An application for an amendment to the Official Plan under the Planning Act?**

Yes or No <input type="checkbox"/> Yes <input checked="" type="checkbox"/> No		
--	--	--

An application for an amendment to the Zoning By-law under the Planning Act?

Yes or No <input checked="" type="checkbox"/> Yes <input type="checkbox"/> No	File No. 43 08	Status approved
--	-------------------	--------------------

A Minister's zoning order under the Planning Act?

Yes or No <input type="checkbox"/> Yes <input checked="" type="checkbox"/> No		
--	--	--

An application for approval of a Plan of Subdivision under the Planning Act?

Yes or No <input type="checkbox"/> Yes <input checked="" type="checkbox"/> No		
--	--	--

An application for an application for Consent under the Planning Act?

Yes or No <input type="checkbox"/> Yes <input checked="" type="checkbox"/> No		
--	--	--

An application for an application for Minor Variance under the Planning Act?

Yes or No <input type="checkbox"/> Yes <input checked="" type="checkbox"/> No		
--	--	--

23. consistency with the provincial policy statement

Please indicate how the application is consistent with the Provincial Policy Statement (a copy of the Provincial Policy Statement is available at www.ontario.ca/page/land-use-planning)?

adding additional housing

24. Land designated under any provincial plan or plans

Is the subject land within an area of land designated under any provincial plan or plans?

Yes No

25. public Consultation

Does your proposed strategy for consulting with the public regarding the subject application exceed the Planning Act's minimum requirements?

Yes No

26. Accompanying material

Please fill out the checklist below to ensure you have included all the required information on the concept plan

1. The boundaries and dimensions of the subject lands

Yes N/A

2. The location, size and type of all existing and proposed buildings and structures on the subject land, indicating the distance of the buildings and structures from the front yard lot line, rear yard lot line and the side yard lot lines

Yes N/A

3. The approximate location of all natural and artificial features on the subject land and on land that is adjacent to the subject land that, in the opinion of the applicant, may affect the application (for example buildings, railways, roads, watercourses, drainage ditches, rivers or stream banks, wetlands, wooded areas, wells and septic tanks)

Yes N/A

4. The current uses on land that is adjacent to the subject land

Yes N/A

5. The location, width and name of any roads within or abutting the subject land, indicating whether it is an unopened road allowance, a public travelled road, a private road or a right-of-way

Yes N/A

6. If access to the subject land will be by water only, the location of the parking and docking facilities to be used

Yes N/A

7. The location and nature of any easements affecting the subject land

Yes N/A

DISCLAIMER

ONCE YOU'VE COMPLETED THIS FORM, YOU CAN RETURN TO THE WORKSPACE BY CLICKING THE BUTTON AT THE TOP OF THIS PAGE OR YOUR BROWSER'S BACK BUTTON. YOUR CHANGES HAVE BEEN SAVED AUTOMATICALLY.

Affidavit and signatures

Applicant


Notice with respect to collection of personal information

I/We also acknowledge that the information requested on this application is collected under the authority of The Planning Act, R.S.O. 1990, Chapter P13, as amended. The information is required in order to process the application to the Committee of Adjustment. The name and business address of the Applicant and/or authorized Agent is public information. The address of the property, which is the subject of the application, is also public information. Please be advised that any personal information i.e. name and address may become part of a public record in an electronic form, i.e. web site and/or paper format, i.e. agenda or minutes.

Species at risk acknowledgement

Ontario's Endangered Species Act protects endangered and threatened species — animals and plants in decline and at risk of disappearing from the province by restricting activities that may affect these plants, animals or their habitats.

I acknowledged that it is my sole responsibility as the Applicant to comply with the provisions of the Endangered Species Act, 2007, S. O. c.6. This could require me to register an activity, get a permit or other authorization from the Ministry of Natural Resources and Forestry (MNRF) prior to conducting an activity that could impact an endangered or threatened plant or animal or its habitat. I further acknowledge that any Planning Act, R.S.O. 1990, c.P.13 approval given by the City does not constitute an approval under the Endangered Species Act, nor does it absolve me from seeking the necessary authorization, approvals or permits from the MNRF prior to conducting any activity that may affect an endangered or threatened plant or animal or its habitat.

 Digitally signed on March 22, 2024 at 7:09:44 a.m. EDT by Chris melchers.

Property owner

I, Chris melchers, do hereby declare that the information contained in this application, the attached schedules and forms, the attached plans and specifications, and other attached documentation is true to the best of my knowledge. If the Property owner is a corporation or partnership, I have the authority to bind the corporation or partnership. By signing off, I understand that it constitutes a legal signature confirming that I acknowledge and agree to the above declaration.


Notice with respect to collection of personal information

I/We also acknowledge that the information requested on this application is collected under the authority of The Planning Act, R.S.O. 1990, Chapter P13, as amended. The information is required in order to process the application to the Committee of Adjustment. The name and business address of the Applicant and/or authorized Agent is public information. The address of the property, which is the subject of the application, is also public information. Please be advised that any personal information i.e. name and address may become part of a public record in an electronic form, i.e. web site and/or paper format, i.e. agenda or minutes.

Permission to enter upon the subject land and premises

I hereby authorize the members of the Committee of Adjustment and/or members of the staff of the City to enter upon the subject lands and premises for the purpose of evaluating the merits of this application. This is their authority for doing so.

MUNICIPAL COSTS - Please be advised that the Municipality may incur expenses associated with obtaining outside legal/engineering/ planning review/ assistance from its consultants, relating to your application. Any expenses that the Municipality incurs in this regard will be forwarded to you, the owner, for payment. I, Firstname Lastname, (the owner) acknowledge that I will pay all legal/ engineering/ planning expenses the Municipality incurs as outlined above.

 Digitally signed on March 22, 2024 at 7:09:47 a.m. EDT by Chris melchers.

Sworn Declaration of Applicant


Complete in the presence of a Commissioner for taking affidavits

I, Chris melchers, solemnly declare that the information required under Schedule 1 to Ontario Regulation 545/06 and provided by the Applicant is accurate and that the information contained in the documents that accompany this application is accurate, and I make this solemn declaration conscientiously believing it to be true, and knowing that it is of the same force and effect as if made under oath and by virtue of the Canada Evidence Act.

Signature of Applicant (sign in the presence of a Commissioner for taking affidavits)



Signature of Commissioner for taking affidavits



Municipality

Strathroy-Caradoc

Day, month, year

26th, March, 2024

Place an imprint of your stamp below

Eva Baker, a Commissioner, etc.,
Province of Ontario, for the Corporation
of the Municipality of Strathroy-Caradoc

Expires September 17, 2025

digitally commissioned via zoom on March 26, 2024
Witnessed in the Municipality of Strathroy-Caradoc in the County of Middlesex.